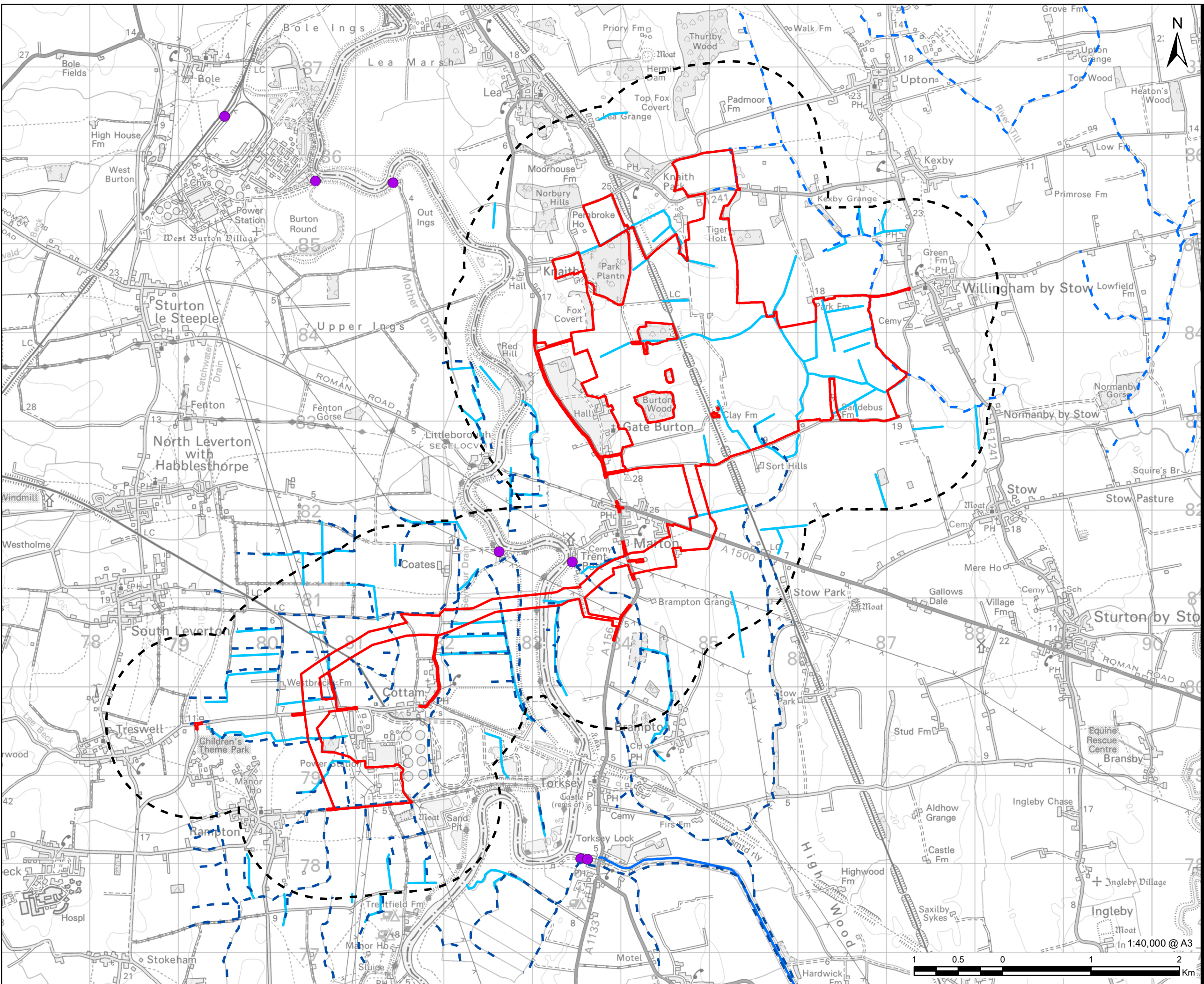



Revision: 01 Drawn: NK Checked: OT Approved: WB Date: 2022-11-24
Filename: \\na.aecomnet.com\ms\EA\ACroydon\UKCRD1\Legacy\UKCRD1\GIS\Projects\Gate Burton Energy Park\Map2\Environmental Statement\Chapter 09 - Water\WTR_ES_Figure9_4_WaterCourses_PumpingStations.mxd










AECOM

PROJECT
Gate Burton Energy Park

CLIENT

Gate Burton
ENERGY PARK

CONSULTANT
AECOM Limited
Sunley House
4 Bedford Park
Surrey, CR0 2AP, UK
www.aecom.com

LEGEND

-  Order
-  1km
-  Trent Valley IDB Pumping
-  Trent Valley IDB
-  Upper Witham IDB watercourses
-  Main
-  Ordinary

NOTES

© Crown copyright and database rights 2022. Ordnance Survey 0100031673. Contains Environment Agency data. Watercourse and Pumping Station data adapted from information provided by the Internal Drainage Board IDB.

ISSUE PURPOSE
Environmental Statement

PROJECT NUMBER
60664324

FIGURE TITLE
Internal Drainage Board Watercourses and Pumping Station Locations

FIGURE NUMBER
Figure 9-4

In 1:40,000 @ A3

1 0.5 0 1 2 Km

This drawing has been prepared for the use of AECOM's client. It may not be used, modified, reproduced or relied upon by third parties, except as agreed by AECOM or as required by law. AECOM accepts no responsibility, and denies any liability whatsoever, to any party that uses or relies on this drawing without AECOM's express written consent. Do not scale this document. All measurements must be obtained from the stated dimensions.